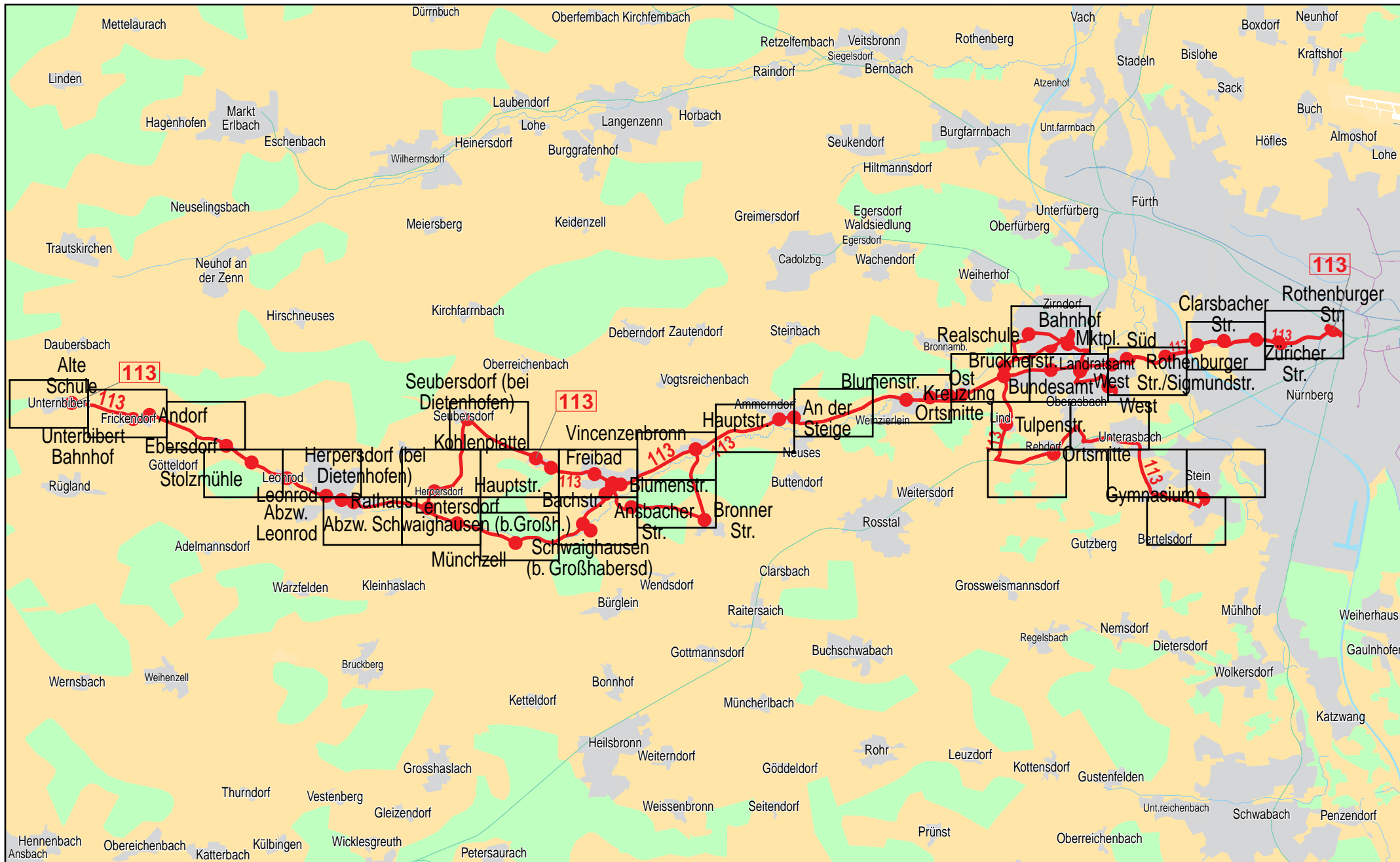
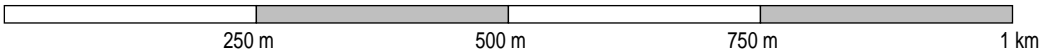
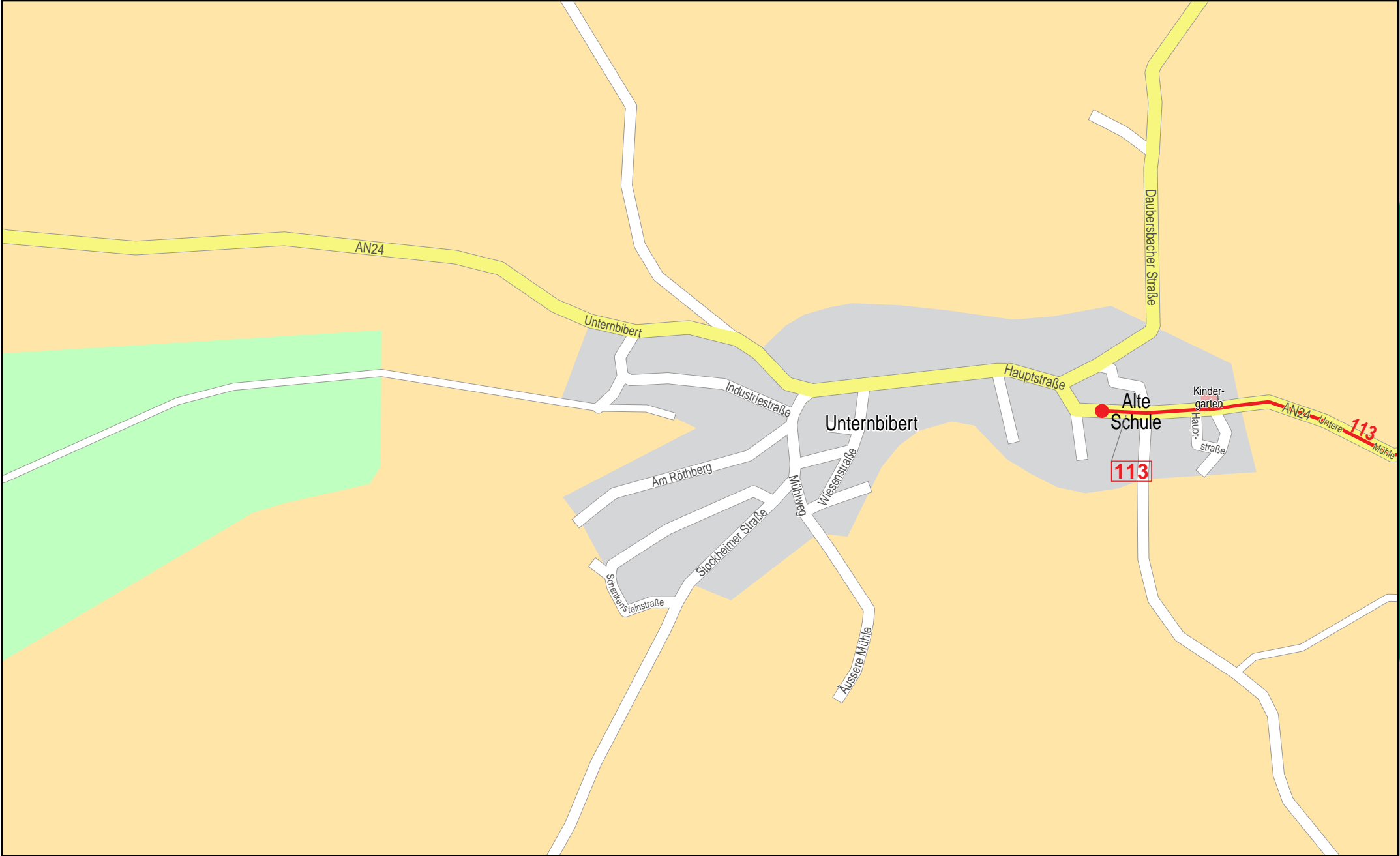


# Verlauf der Linie 113



© NAVTEQ

# Verlauf der Linie 113



© NAVTEQ

# Verlauf der Linie 113



2

4

250 m 500 m 750 m 1 km

© NAVTEQ

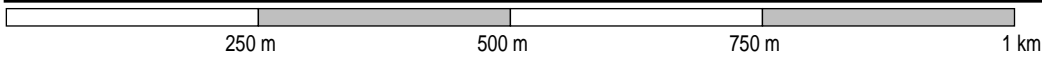
# Verlauf der Linie 113



250 m 500 m 750 m 1 km

© NAVTEQ

# Verlauf der Linie 113

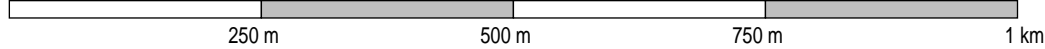


# Verlauf der Linie 113

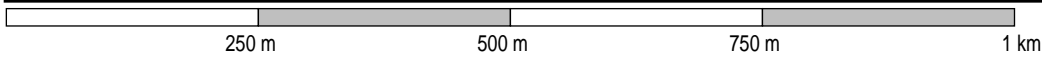
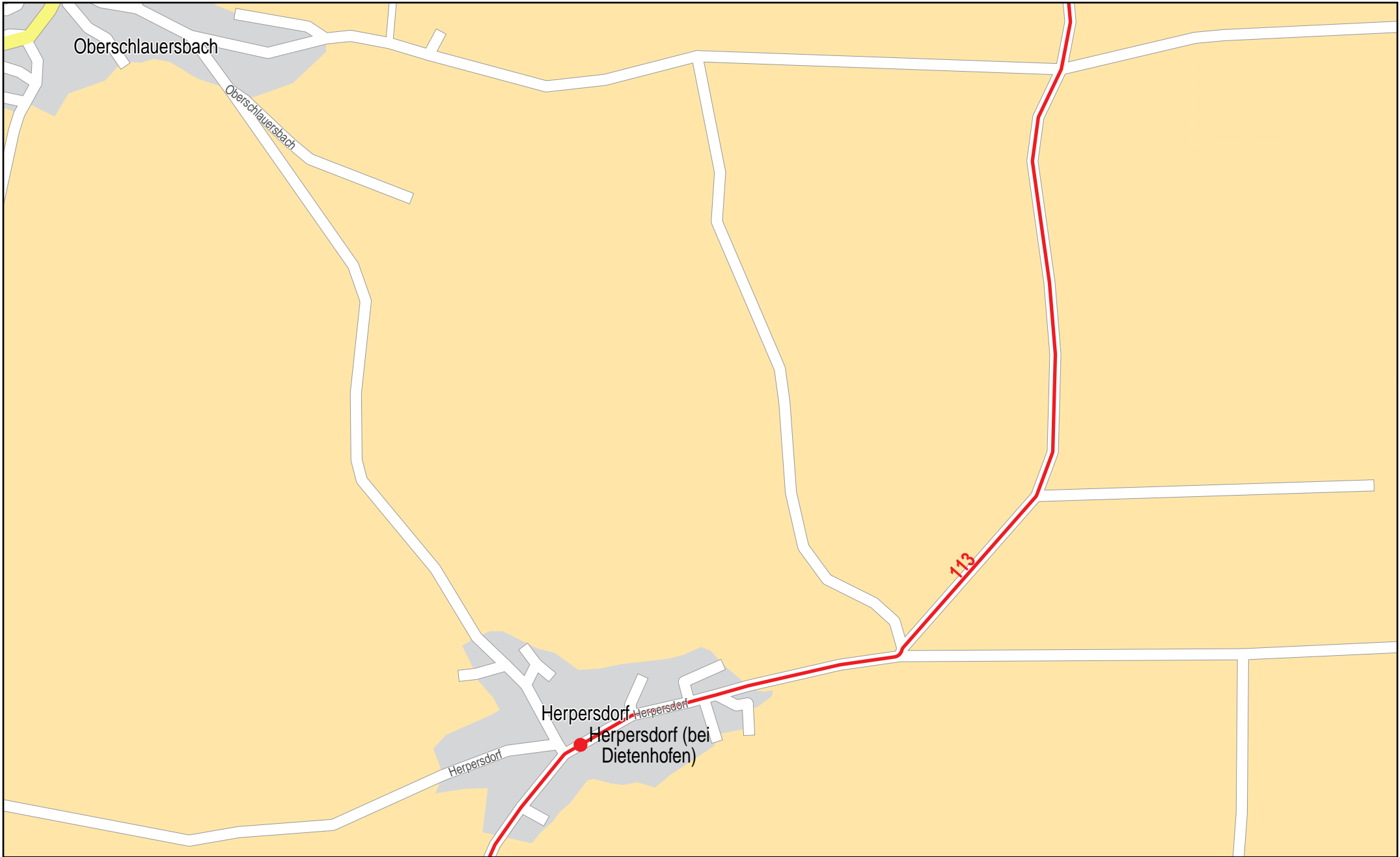


© NAVTEQ

# Verlauf der Linie 113

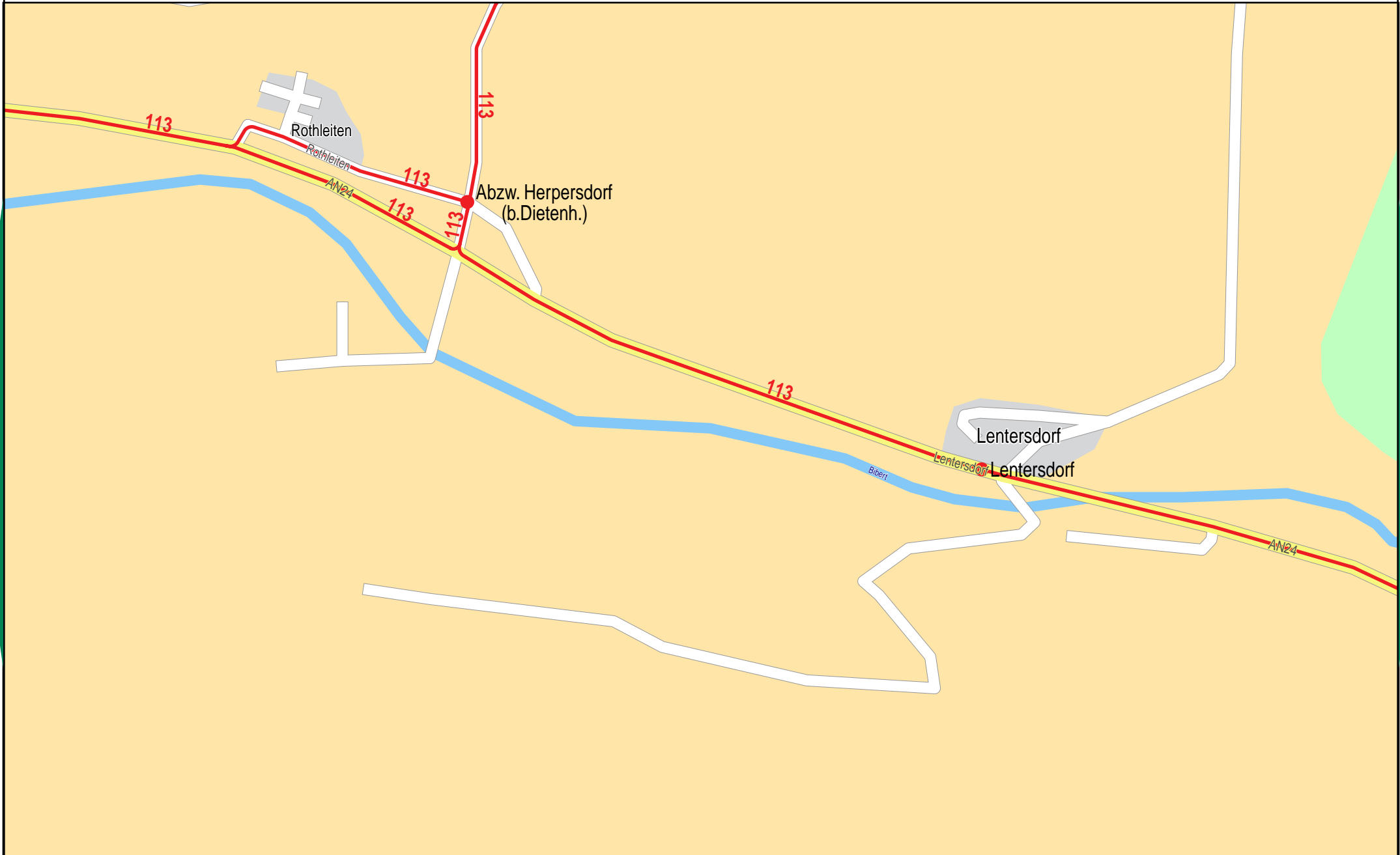


# Verlauf der Linie 113





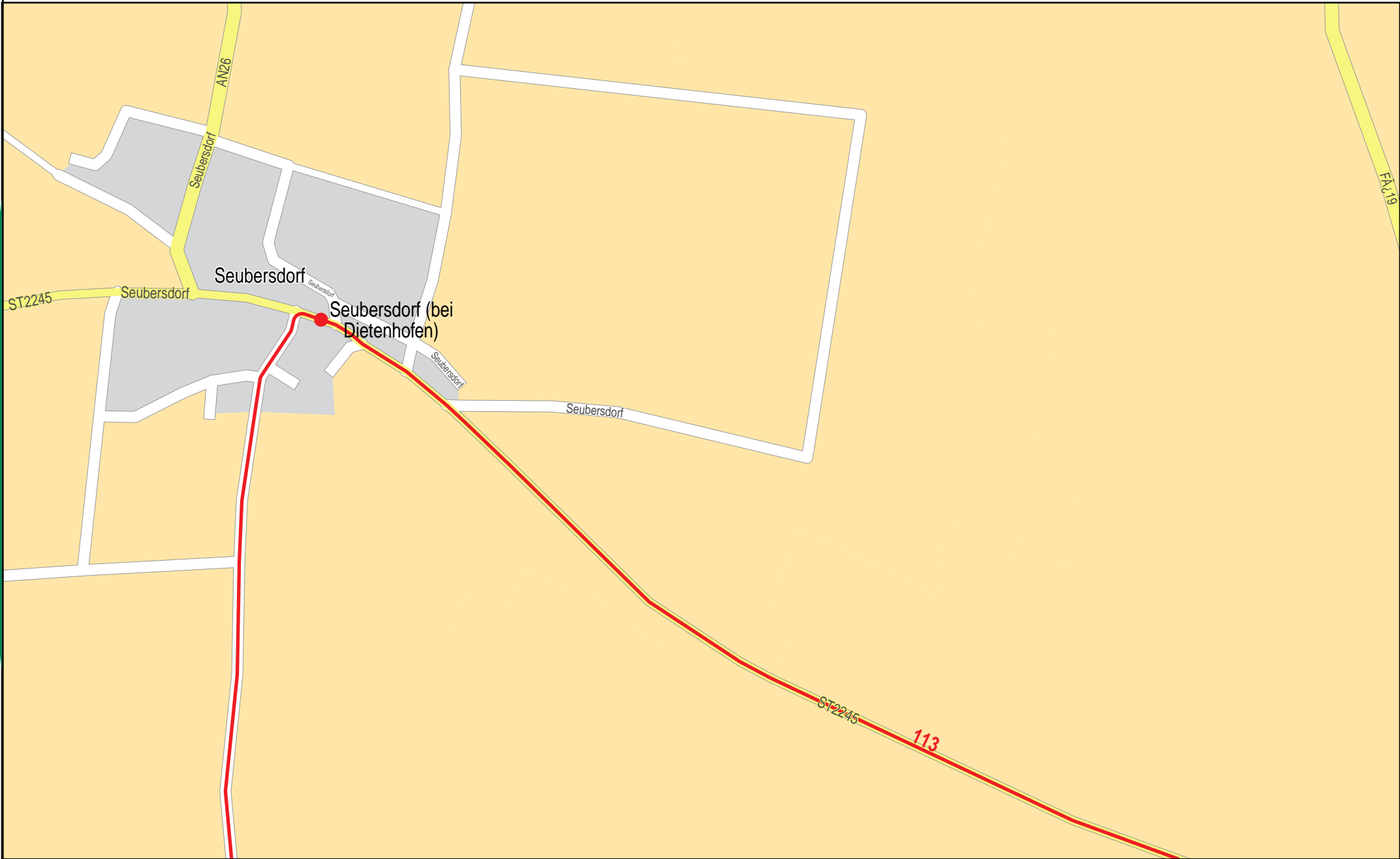
# Verlauf der Linie 113



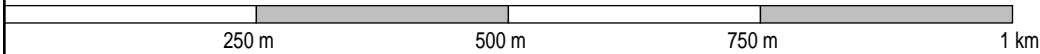
250 m 500 m 750 m 1 km

© NAVTEQ

# Verlauf der Linie 113

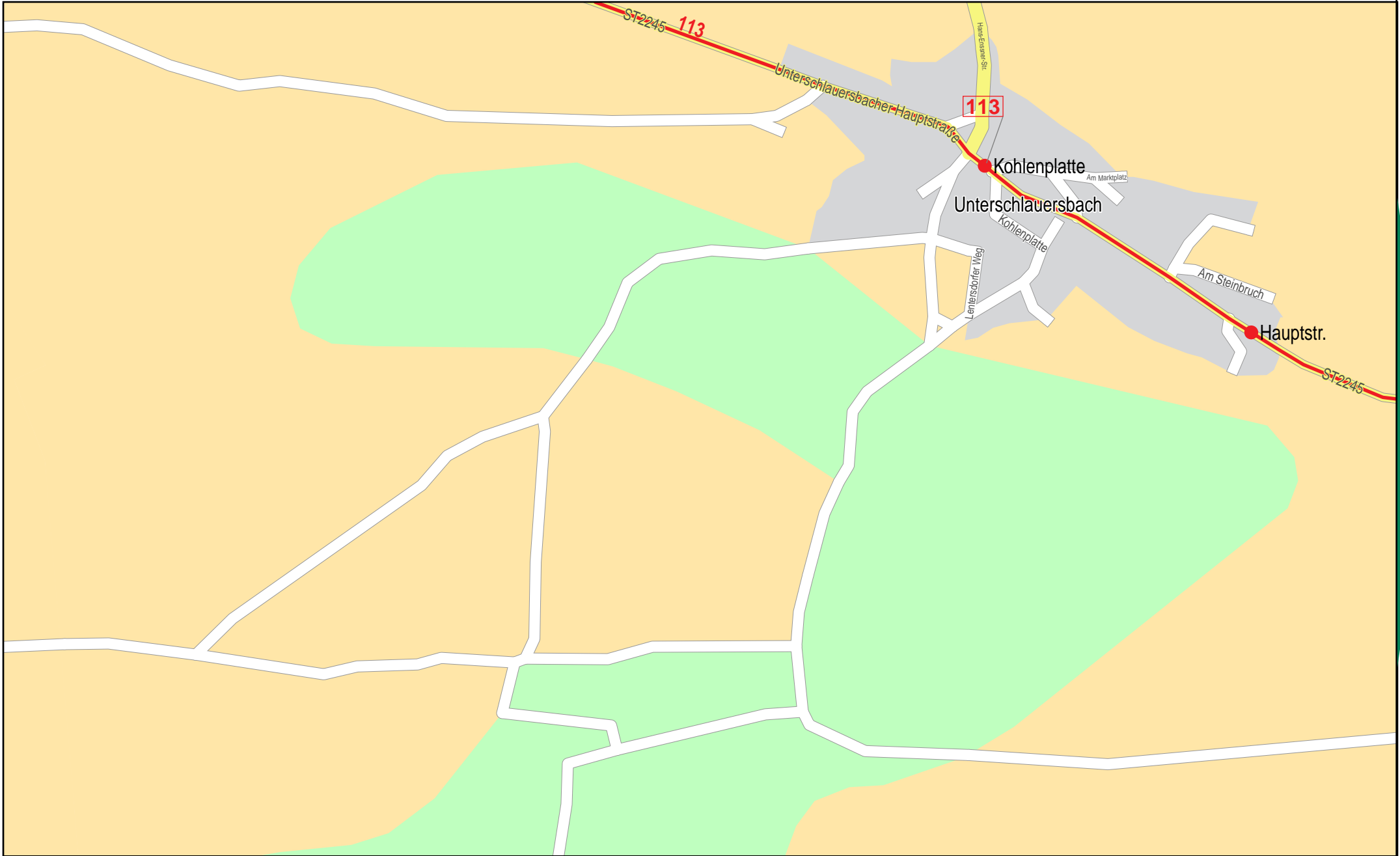


8



© NAVTEQ

# Verlauf der Linie 113



13



# Verlauf der Linie 113



250 m

500 m

750 m

1 km

© NAVTEQ

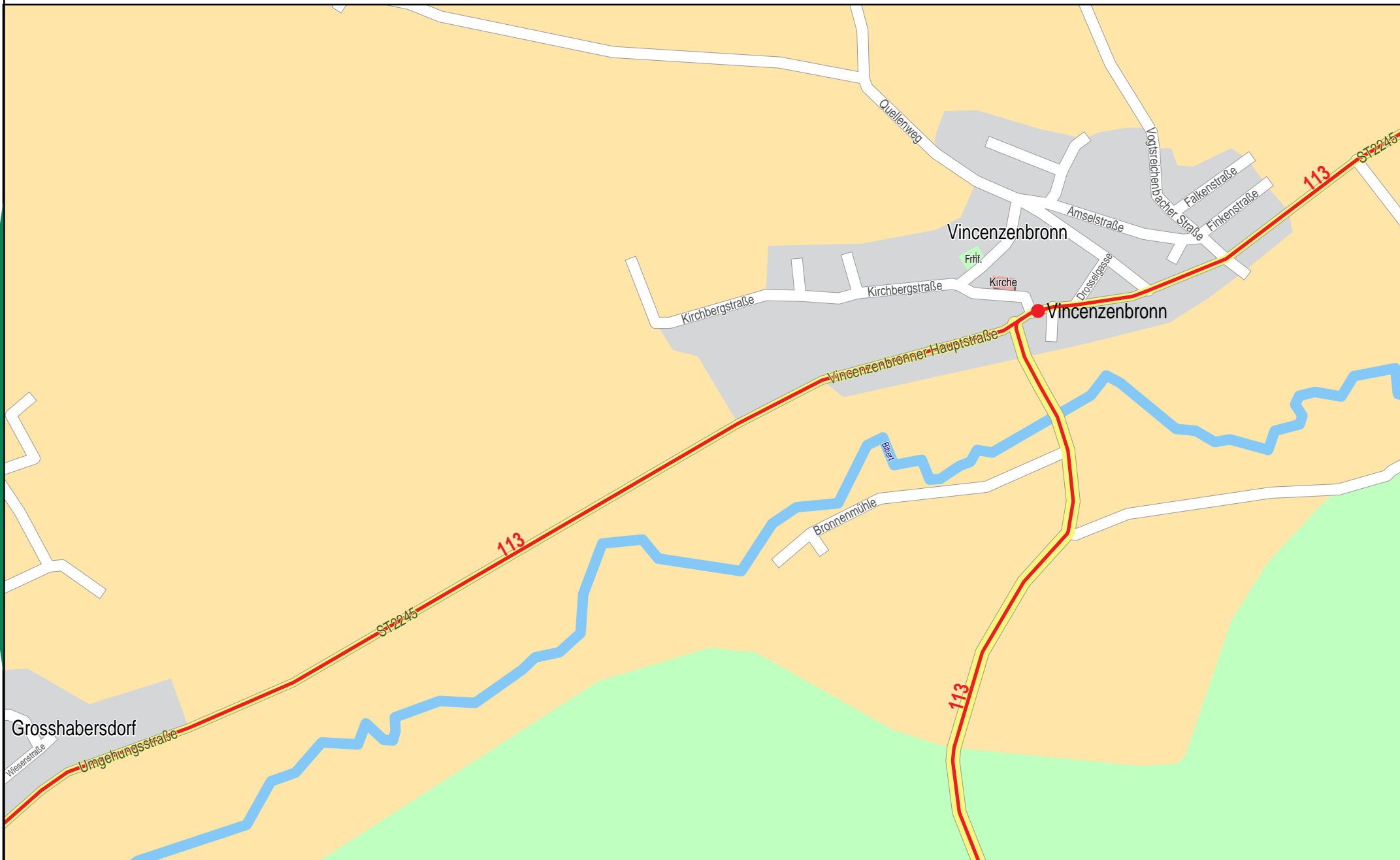
# Verlauf der Linie 113



# Verlauf der Linie 113



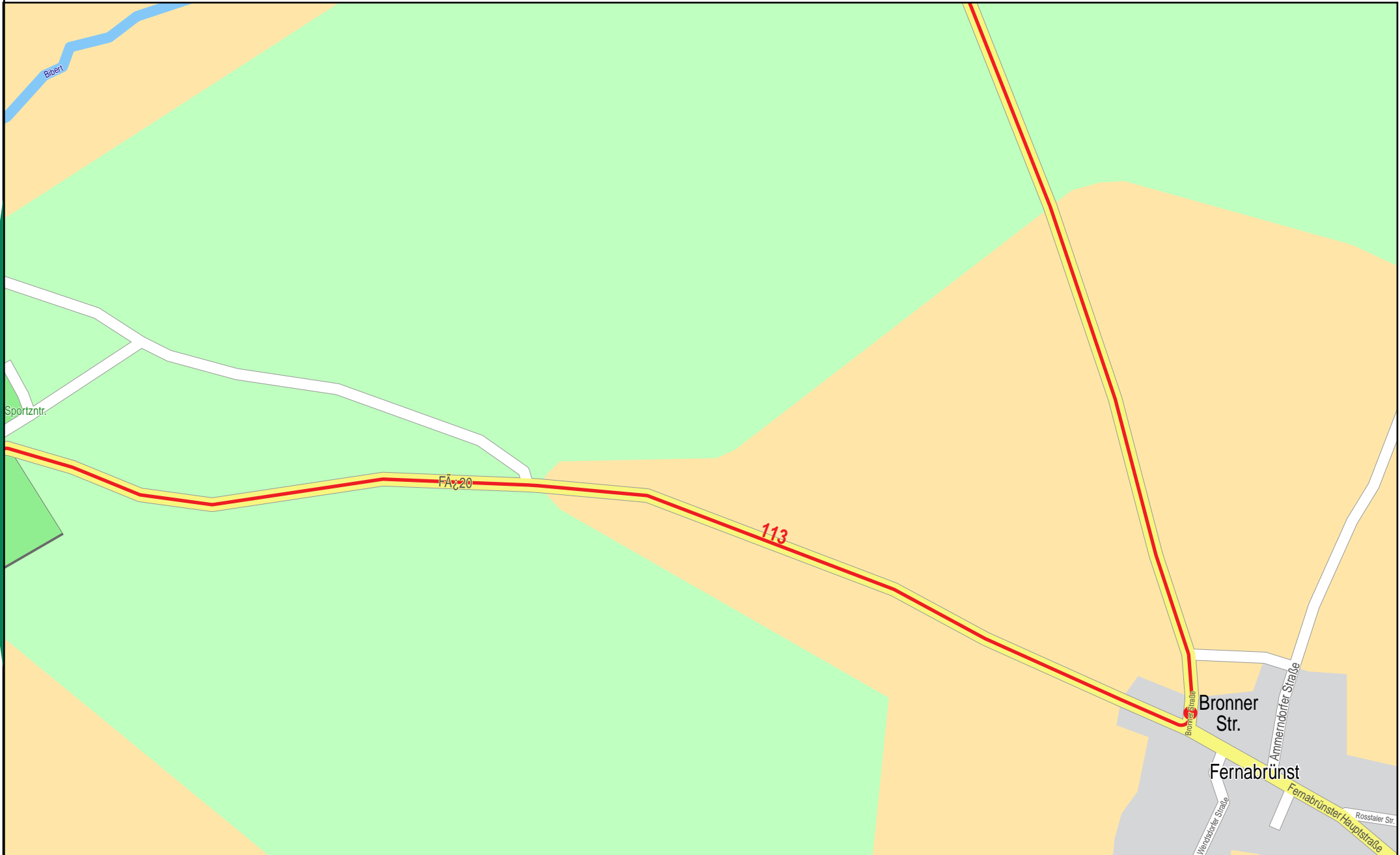
# Verlauf der Linie 113



© NAVTEQ

Gültig von 15.12.2013 bis 13.12.2014

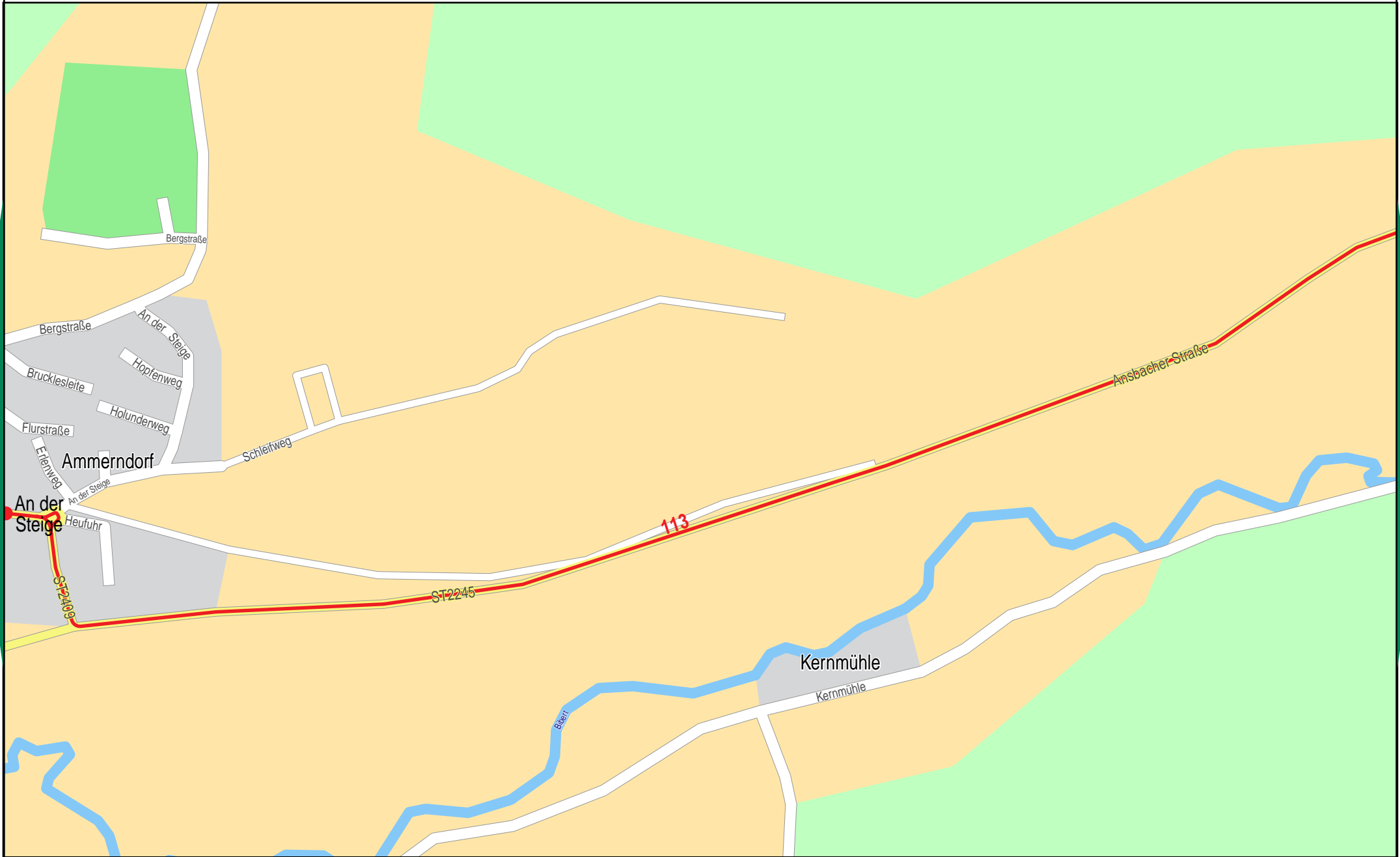
# Verlauf der Linie 113







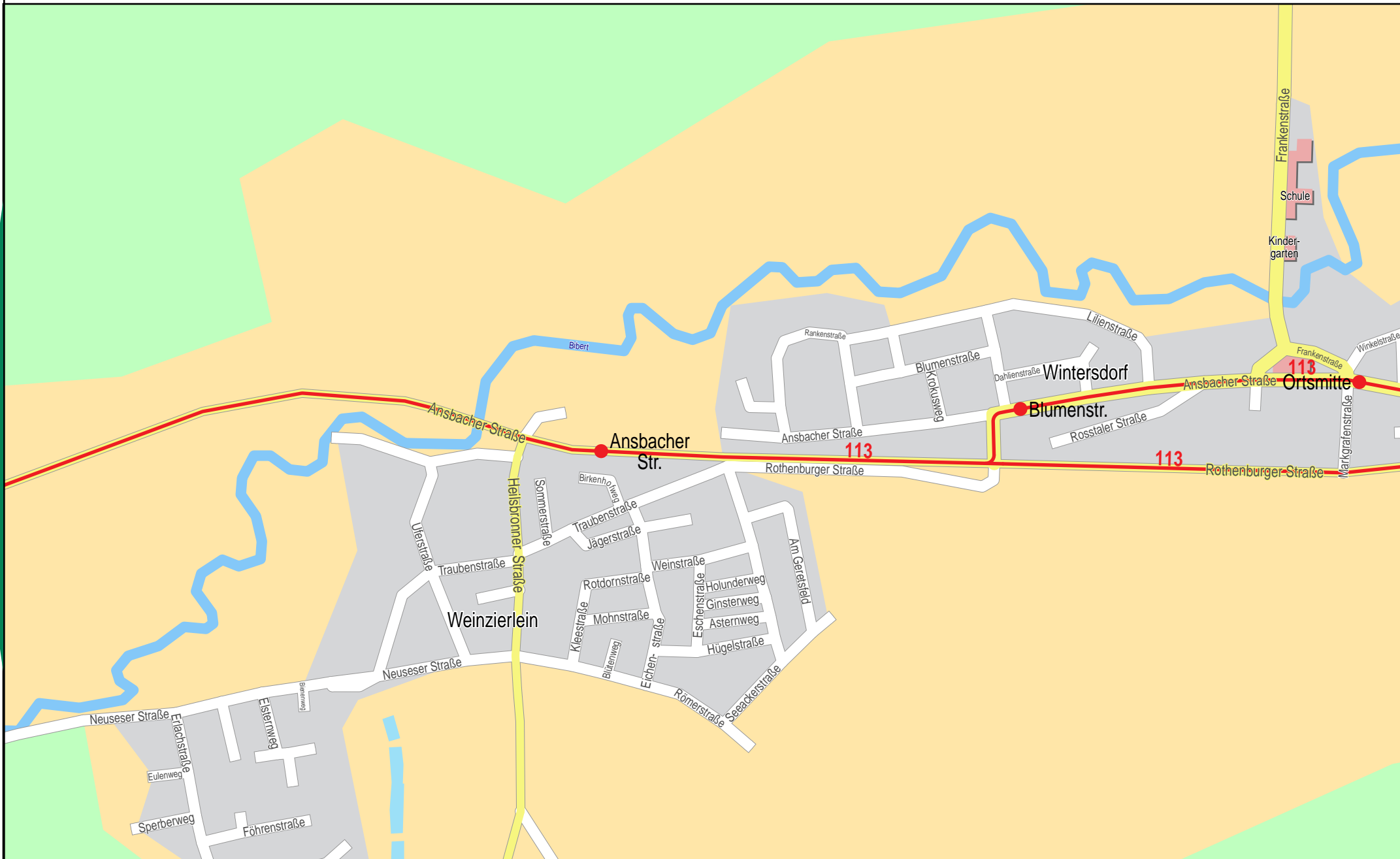
# Verlauf der Linie 113



250 m 500 m 750 m 1 km

© NAVTEQ

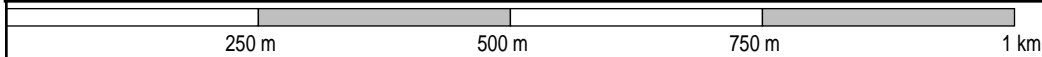
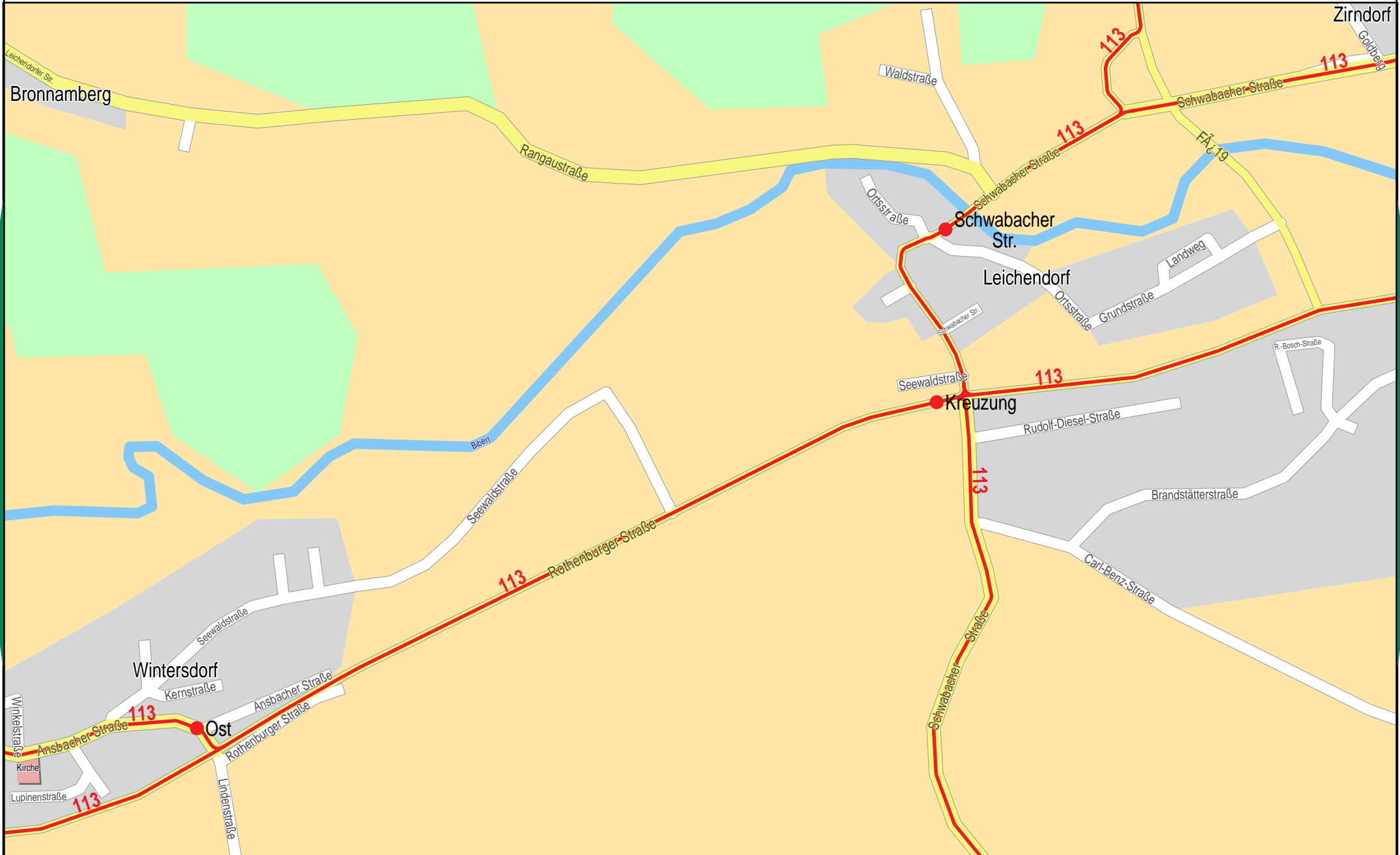
# Verlauf der Linie 113



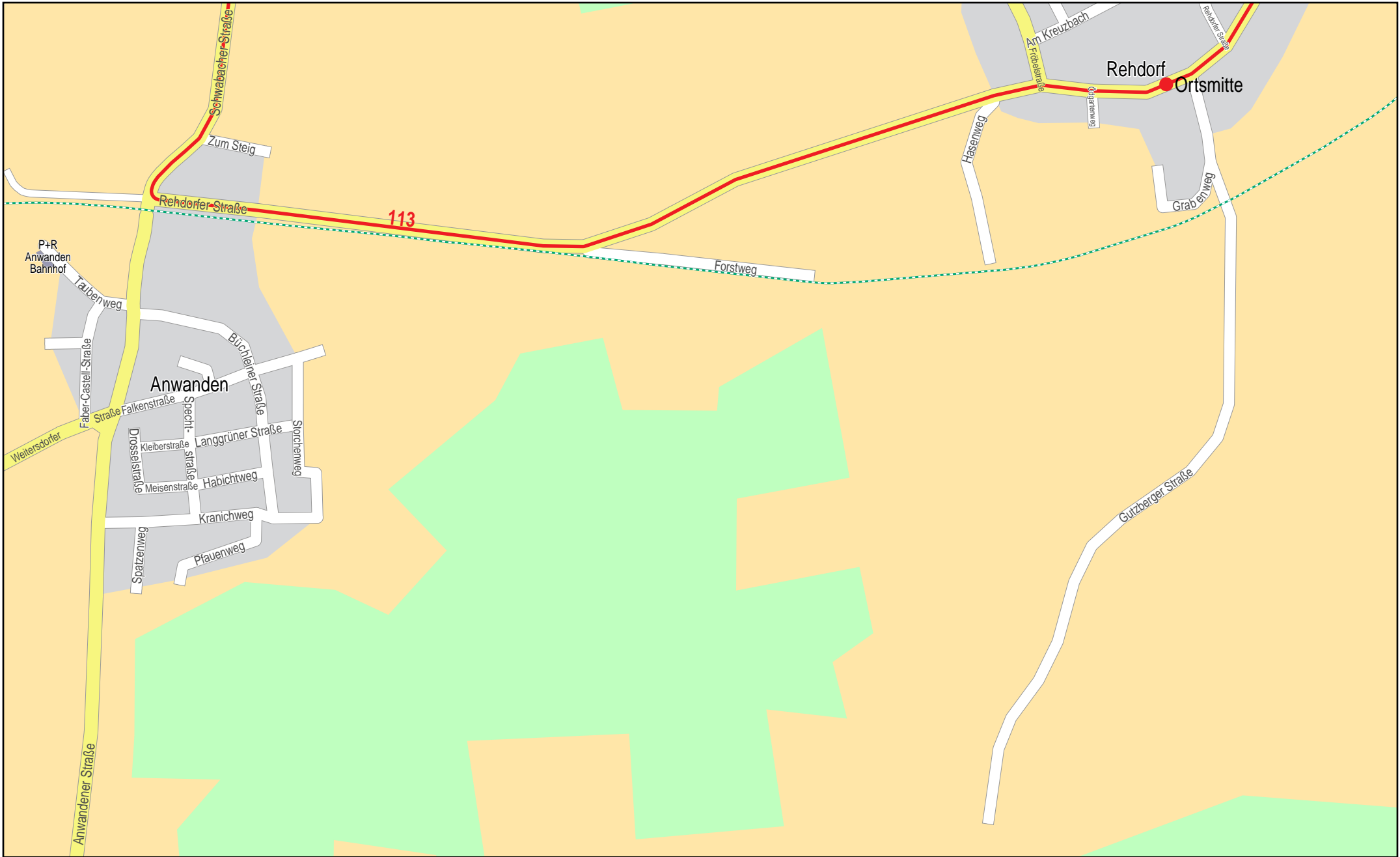
250 m 500 m 750 m 1 km

© NAVTEQ


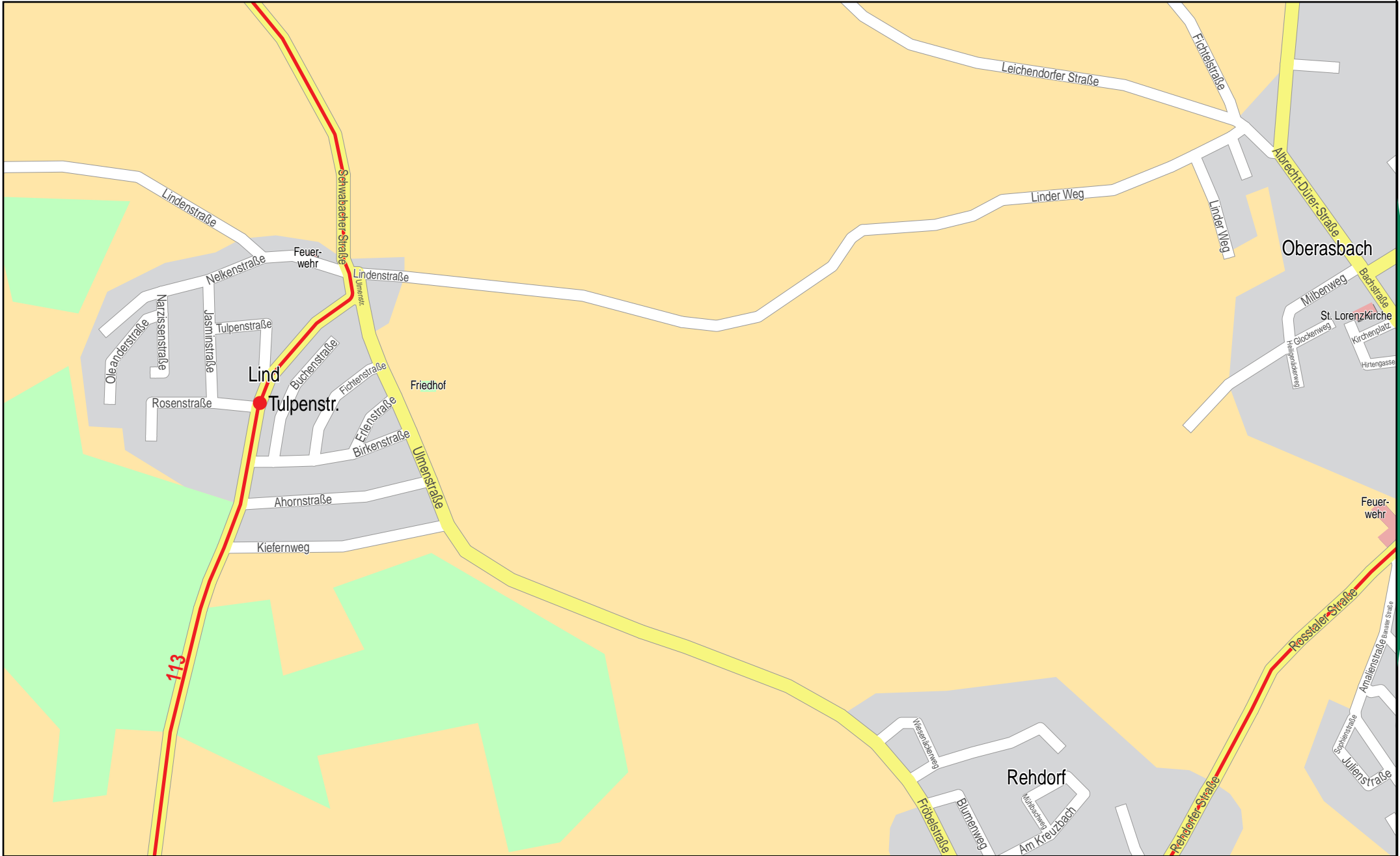
# Verlauf der Linie 113



# Verlauf der Linie 113

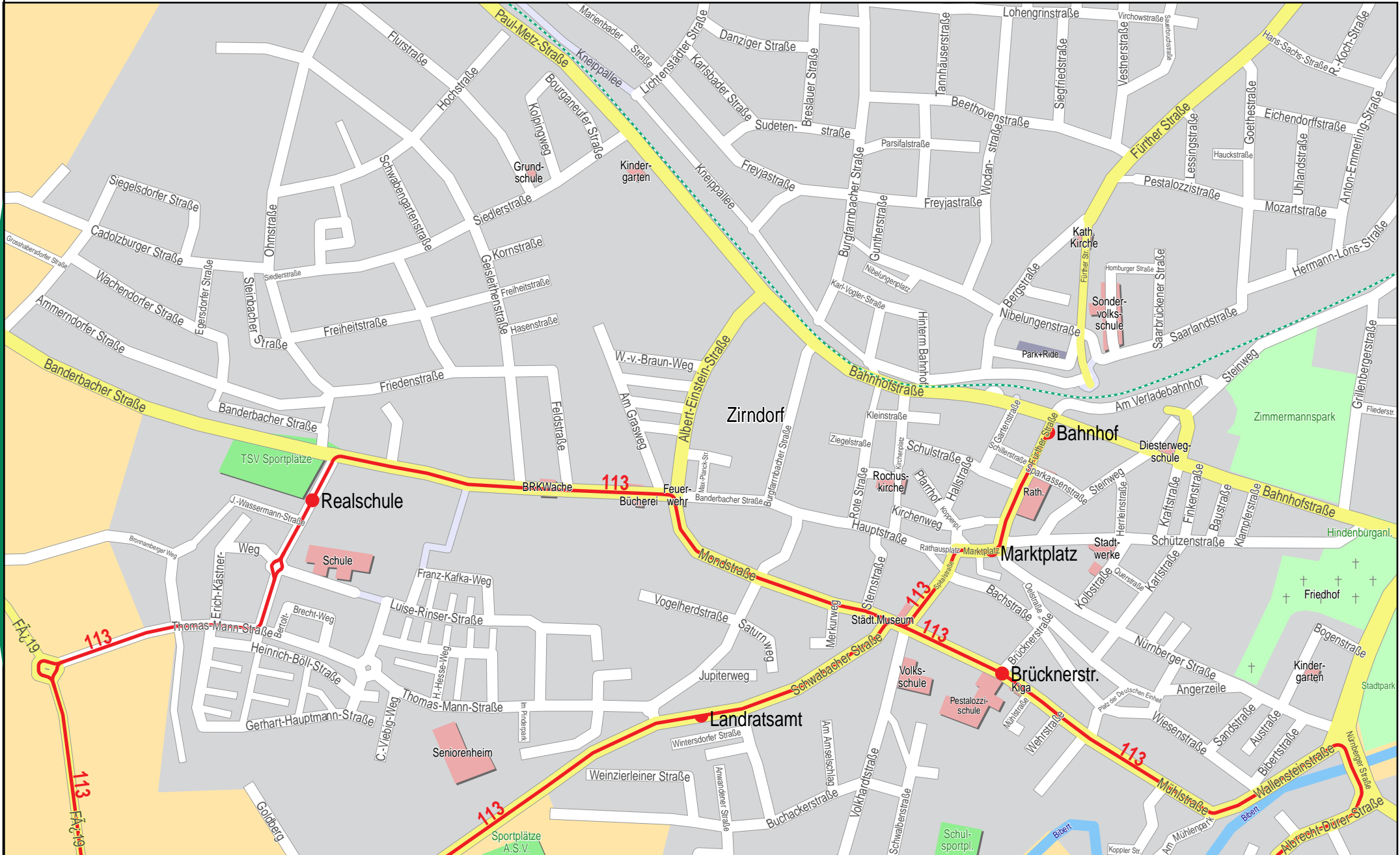


# Verlauf der Linie 113



© NAVTEQ

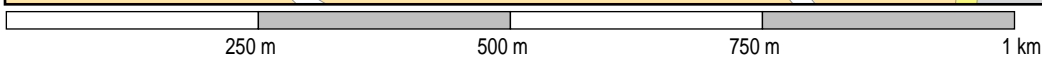
# Verlauf der Linie 113



© NAVTEQ

Gültig von 15.12.2013 bis 13.12.2014

# Verlauf der Linie 113



© NAVTEQ



# Verlauf der Linie 113



# Verlauf der Linie 113



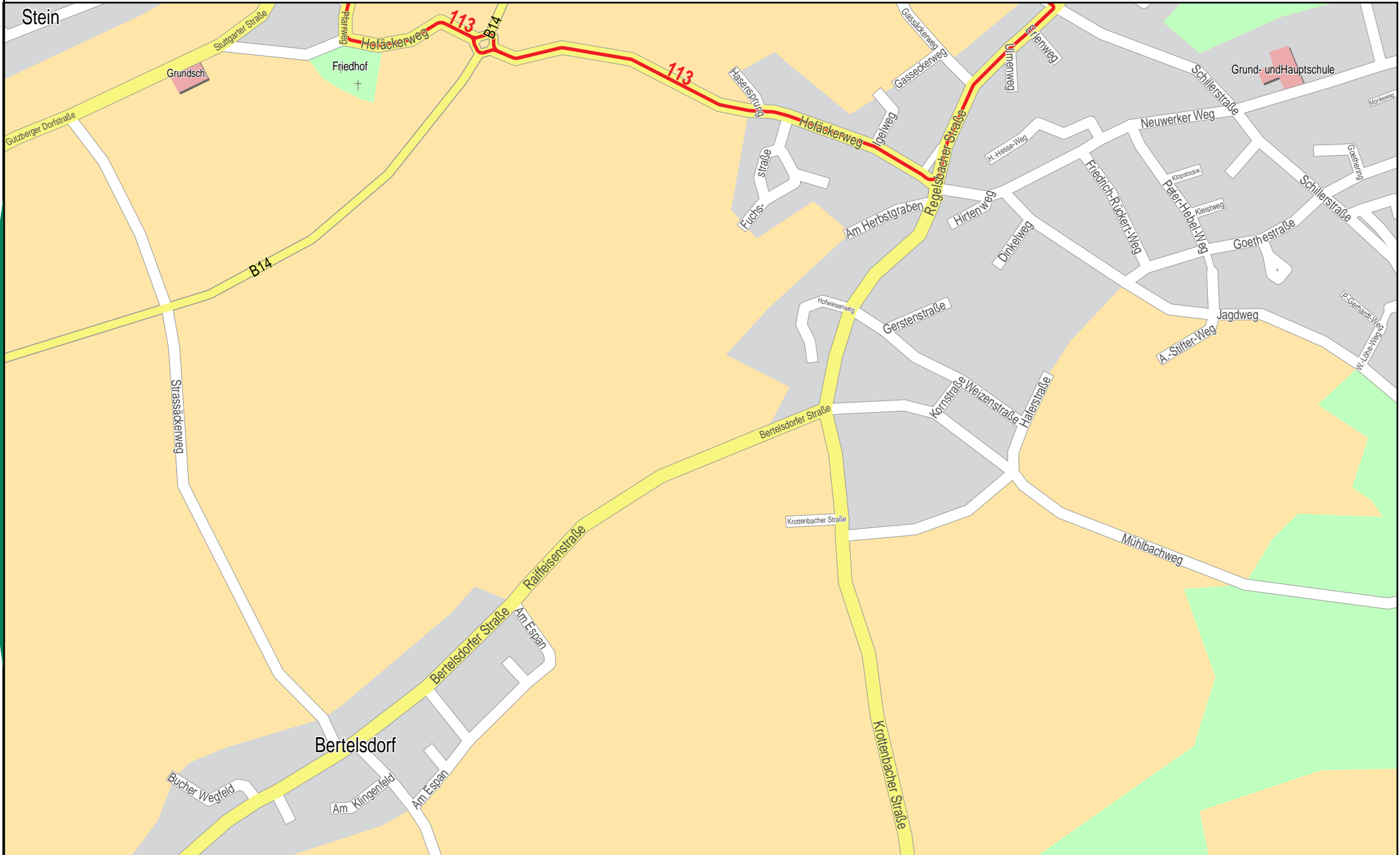
250 m      500 m      750 m      1 km

© NAVTEQ

# Verlauf der Linie 113



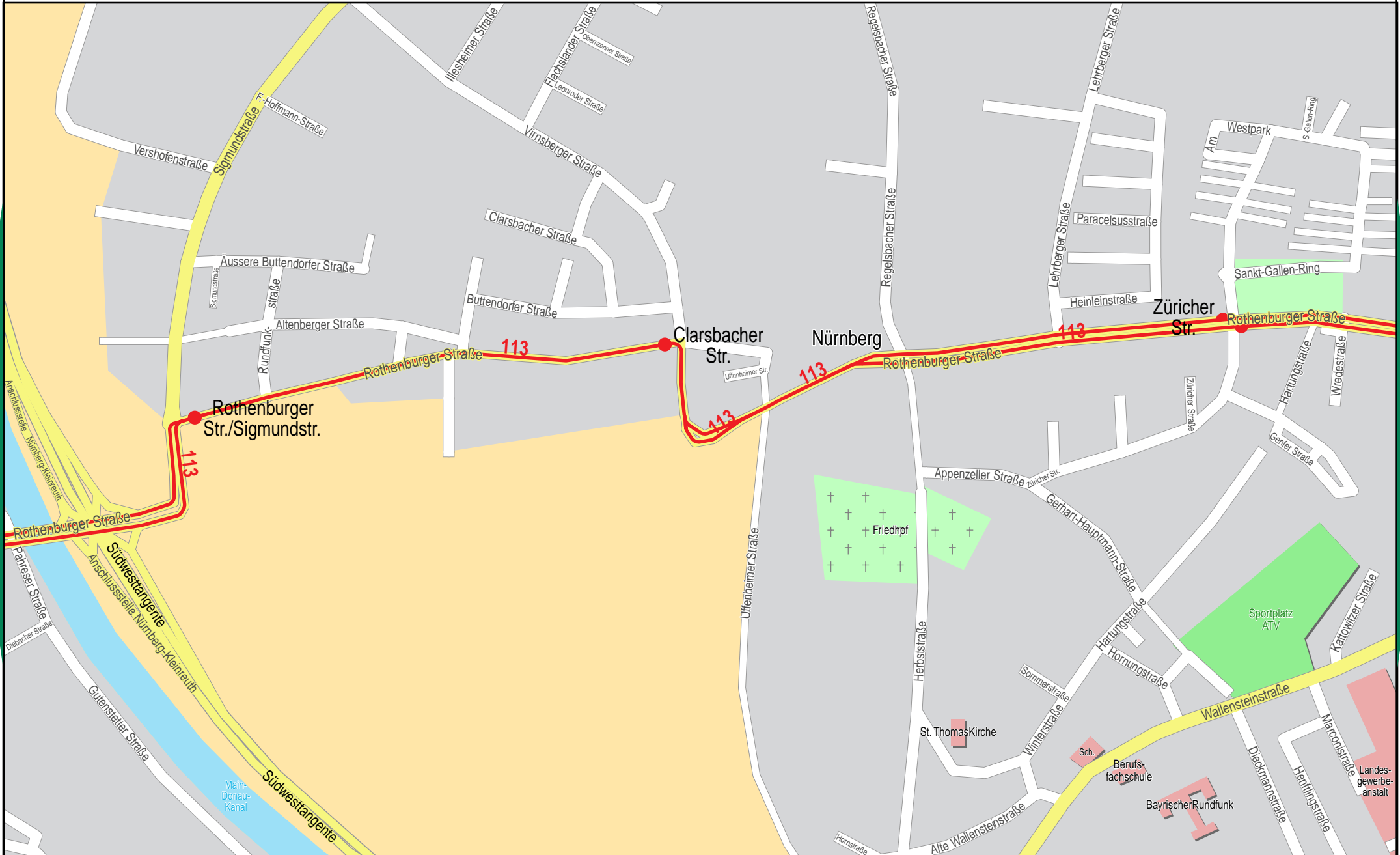
# Verlauf der Linie 113



250 m 500 m 750 m 1 km

© NAVTEQ

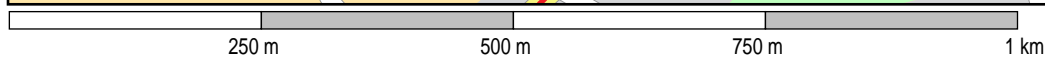
# Verlauf der Linie 113



250 m 500 m 750 m 1 km

© NAVTEQ

# Verlauf der Linie 113



© NAVTEQ

# Verlauf der Linie 113



© NAVTEQ